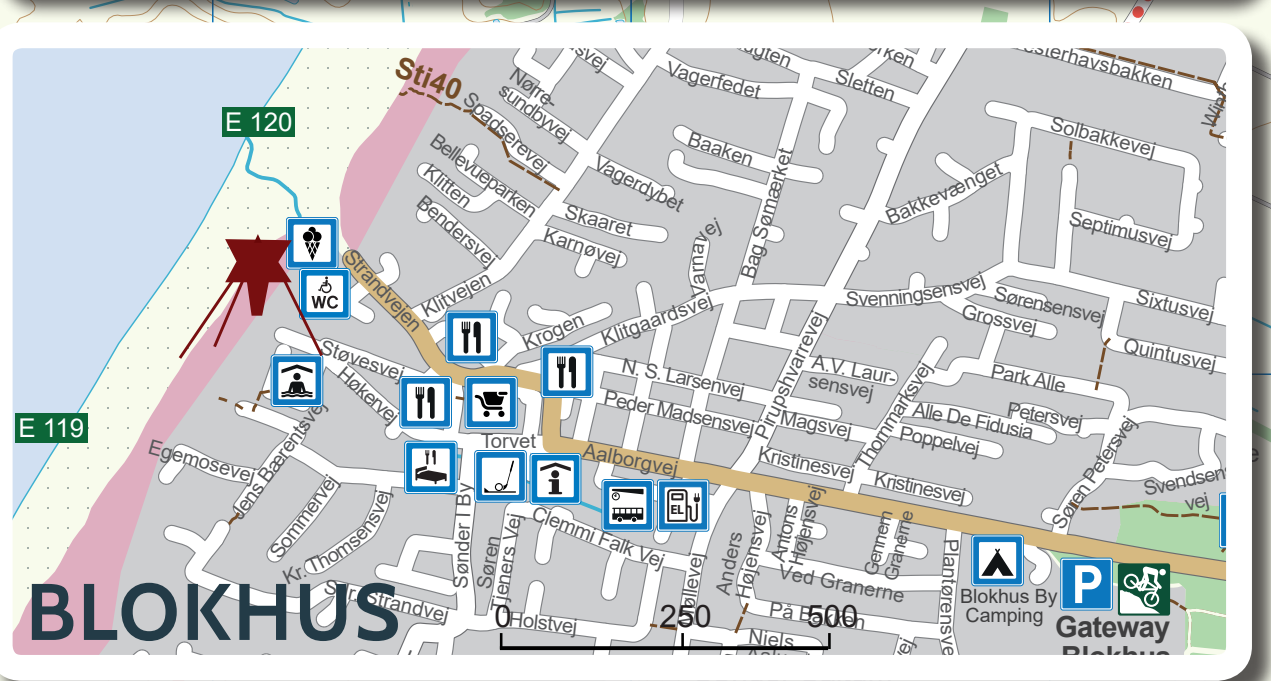
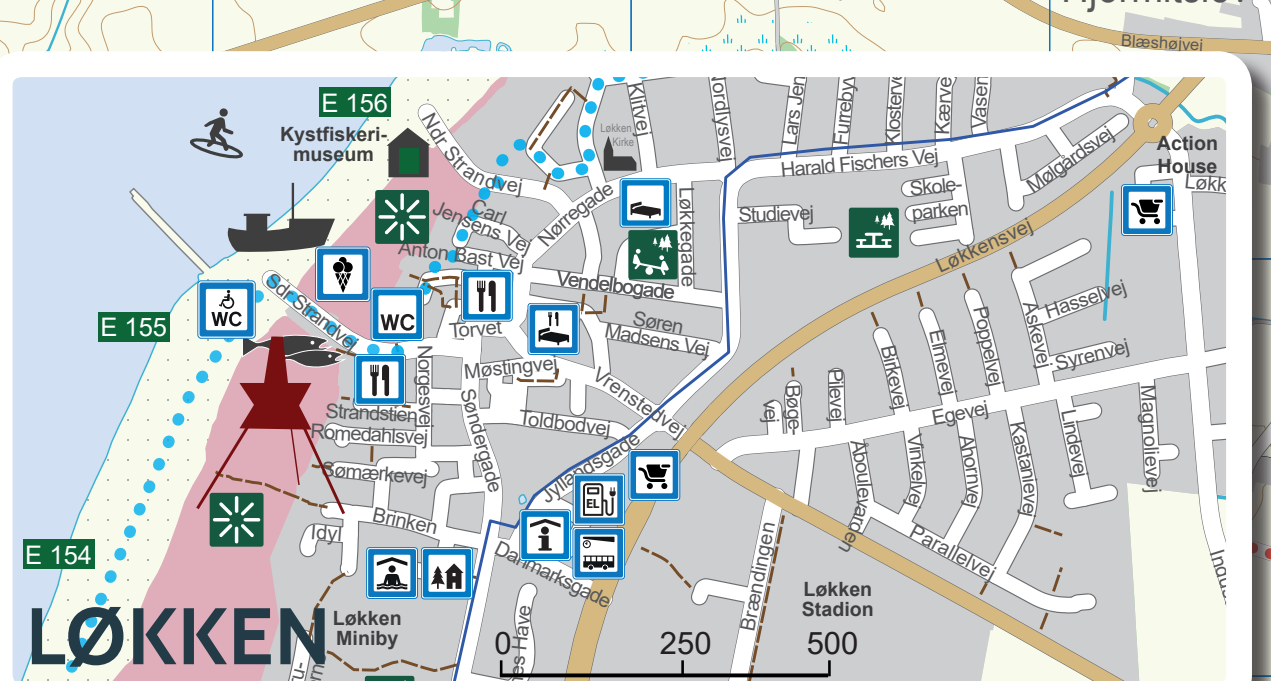
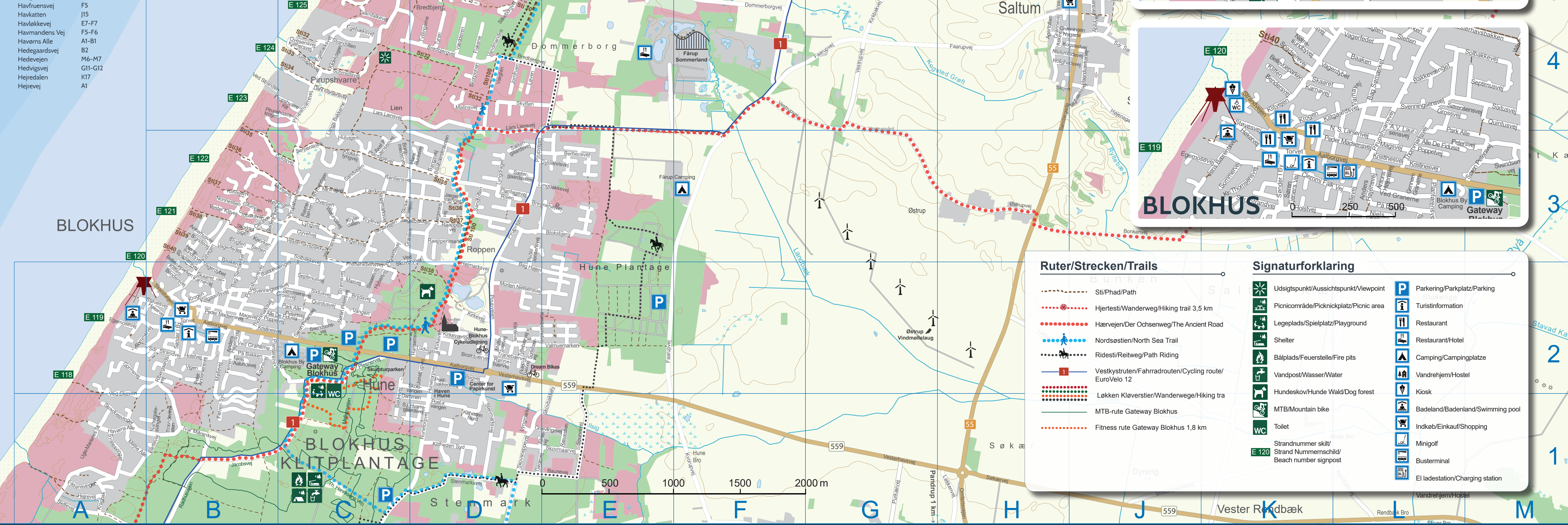


Vejregister

Table listing street names and their corresponding grid coordinates (e.g., A. V. Laursenvej B2, Helenevej G11-G12).



- Ruter/Strecken/Trails: S/Phad Path, Hjertest/Wanderweg/Hiking trail 3.5 km, Hærvejen/Der Ochsenweg/The Ancient Road, etc.

- Signaturforklaring: Udsigtspunkt/Aussichtspunkt/Viewpoint, Picnicområde/Picknickplatz/Picnic area, etc.

BLOKKHUS - LØKKEN